







Stage
02
itinerary

DUBAI MUNICIPALITY STAGE
Hatta - Hatta Dam
Monday, 24 February 2020

km 168

			Race transit	Road Closure
DUBAI				
	HATTA	↑ Start Village	12:15 PM	11:30 AM
	0 HATTA	↑ km 0	12:20 PM	11:50 AM
AJMAN				
	6 Exit to Dubai/Kalba	↩	12:29 PM	
RAS AL KHAIMAH				
	17.9 Al Qor	↑	12:45 PM	12:00 PM
	27.6 Ins. E102	↩ E102	1:01 PM	12:30 PM
	43.7 Exit to Shawka/Manama	↩	1:23 PM	
	47.8 Shawka	↑	1:28 PM	12:50 PM
	52.4 Ins. E84-dir. Fujairah	↩ E84	1:34 PM	1:00 PM
	60.9 Sifuni Interchange	↑ E84	1:48 PM	1:15 PM
FUJAIRAH				
	Feed zone: km 76 - 79			
	80.3 Exit to Masafi	↩ Yabasa Bypass Rd	2:14 PM	
	83.3 Fujairah	↩ Yabasa Bypass Rd	2:19 PM	1:40 PM
	86.4 Ins. E84	↩ E84	2:24 PM	1:50 PM
RAS AL KHAIMAH				
	105.8 Sifuni Interchange	↑ E84	2:54 PM	2:15 PM
	114.3 Exit to Shawka	↩	3:05 PM	
	119.3 Shawka	↑	3:13 PM	2:30 PM
	123.4 Ins E102	↩ E102	3:19 PM	2:40 PM
	139.7 Hatta Interchange	↑ E102	3:45 PM	3:05 PM
	142.8 Munay Exit	↩ dir. Huwaylat/Hatta	3:49 PM	3:10 PM
	151.7 Huwaylat	↩	4:01 PM	3:20 PM
DUBAI				
	163 Hatta Fort	↩	4:18 PM	3:40 PM
	168 HATTA	↑ Hatta Dam	4:26 PM	4:14 PM

NOTE:



Intermediate Sprint:

km 47.8 Shawka

km 119.3 Shawka



Feed zone: km 76 - 79

Tunnel: km

Level Crossing: km



Stage

02







itinerary

DUBAI MUNICIPALITY STAGE

Hatta - Hatta Dam

Monday, 24 February 2020

km 168

Elevation			Distance			Timetable		
			leg	run	to be run	km/h		
						39	41	43
DUBAI								
315	HATTA	↑ Start Village	2.8			12.15	12.15	12.15
	304 HATTA	↑ km 0	0.0	0.0	168.0	12.20	12.20	12.20
AJMAN								
367	Exit to Dubai/Kalba	↩	6.0	6.0	162.0	12.29	12.29	12.28
RAS AL KHAIMAH								
272	Al Qor	↑	11.9	17.9	150.1	12.46	12.45	12.44
311	Ins. E102	↩ E102	9.7	27.6	140.4	13.03	13.01	12.59
	290 Exit to Shawka/Manama	↩	16.1	43.7	124.3	13.26	13.23	13.20
	255 Shawka	↑	4.1	47.8	120.2	13.32	13.28	13.25
228	Ins. E84-dir. Fujairah	↩ E84	4.6	52.4	115.6	13.38	13.34	13.31
331	Sifuni Interchange	↑ E84	8.5	60.9	107.1	13.53	13.48	13.44
FUJAIRAH								
	Feed zone: km 76 - 79							
64	Exit to Masafi	↩ Yabasa Bypass Rd	19.4	80.3	87.7	14.20	14.14	14.09
86	Fujairah	↪ Yabasa Bypass Rd	3.0	83.3	84.7	14.25	14.19	14.14
64	Ins. E84	↩ E84	3.1	86.4	81.6	14.30	14.24	14.18
RAS AL KHAIMAH								
331	Sifuni Interchange	↑ E84	19.4	105.8	62.2	15.02	14.54	14.47
228	Exit to Shawka	↩	8.5	114.3	53.7	15.14	15.05	14.58
	255 Shawka	↑	5.0	119.3	48.7	15.22	15.13	15.05
290	Ins E102	↩ E102	4.1	123.4	44.6	15.29	15.19	15.11
311	Hatta Interchange	↑ E102	16.3	139.7	28.3	15.55	15.45	15.35
267	Munay Exit	↩ dir. Huwaylat/Hatta	3.1	142.8	25.2	16.00	15.49	15.39
221	Huwaylat	↩	8.9	151.7	16.3	16.12	16.01	15.50
DUBAI								
304	Hatta Fort	↩	11.3	163.0	5.0	16.30	16.18	16.07
	402 HATTA	↑ Hatta Dam	5.0	168.0	0.0	16.38	16.26	16.14

NOTE:



Intermediate Sprint:

km 47.8 Shawka

km 119.3 Shawka



Feed zone: km 76 - 79



Tunnel: km

Level Crossing: km